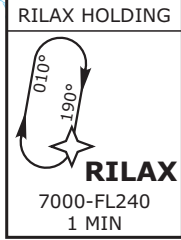


Valid for flight simulation use only - do not use for real life navigation

AMIKI, GIPOL, RILAX RNAV 1 TRANSITIONS RWY 28

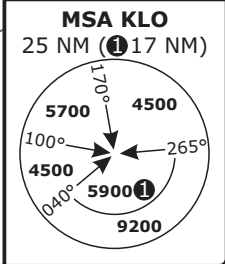
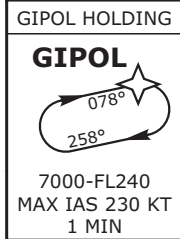
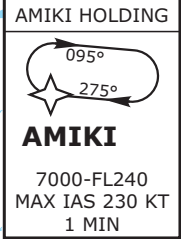
CAUTION: ILS RWY 28 is not part of every default scenery. Visit charts.vacc.ch/LSZH#sceneries

SPEED RESTRICTION
MAX IAS 250 KT below FL100

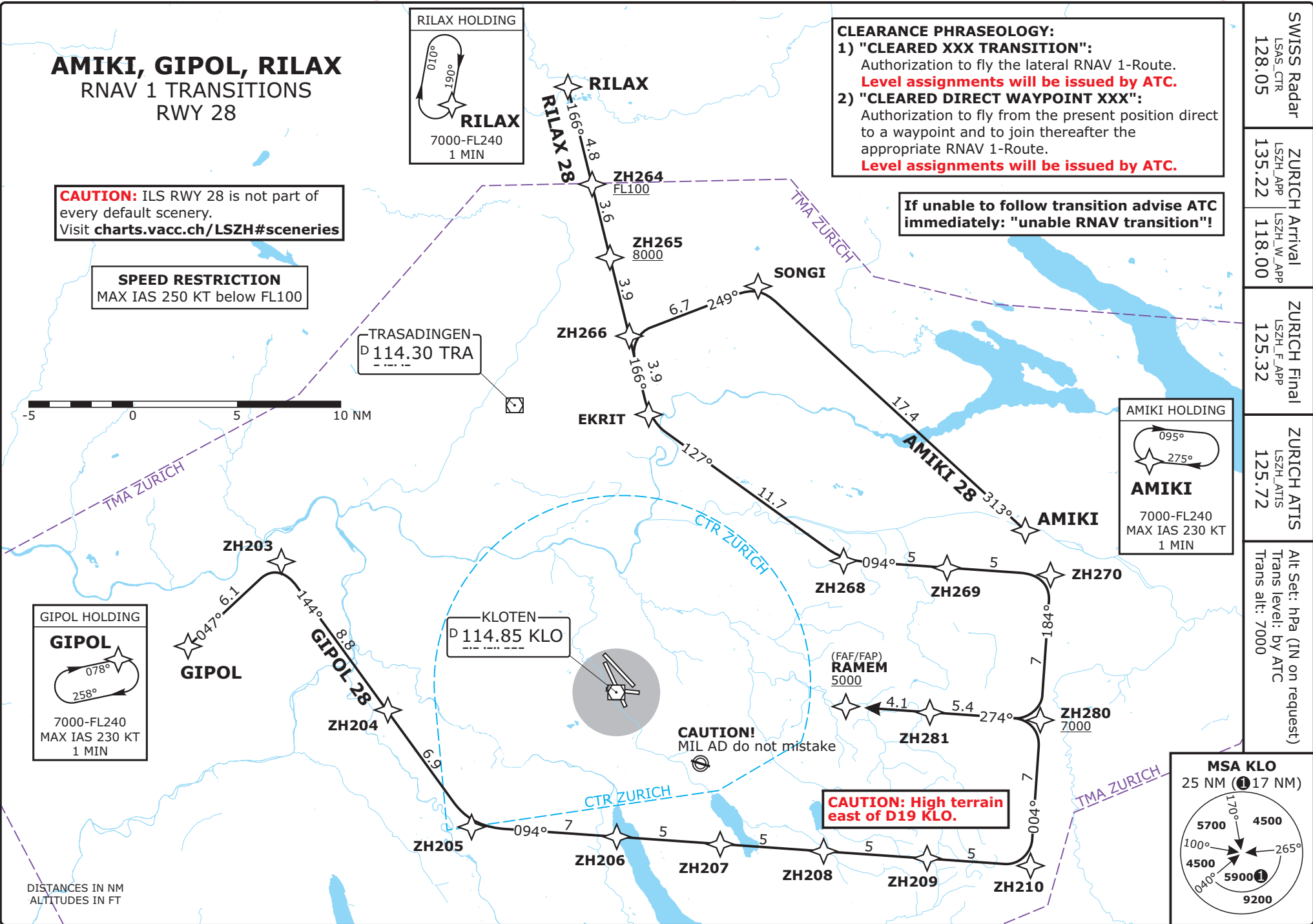


CLEARANCE PHRASEOLOGY:
 1) "CLEARED XXX TRANSITION":
 Authorization to fly the lateral RNAV 1-Route.
Level assignments will be issued by ATC.
 2) "CLEARED DIRECT WAYPOINT XXX":
 Authorization to fly from the present position direct to a waypoint and to join thereafter the appropriate RNAV 1-Route.
Level assignments will be issued by ATC.

If unable to follow transition advise ATC immediately: "unable RNAV transition"!



DISTANCES IN NM
ALTITUDES IN FT



LSZH/ZRH
ZÜRICH, SWITZERLAND

STAR CHART NO.4
Revision 18 AUG 15

RNAV TRANSITION
RWY 28

SWISS Radar LSAS_CTR 128.05	ZÜRICH APP LSZH_APP 135.22	ZÜRICH Arrival LSZH_W_APP 118.00	ZÜRICH Final LSZH_F_APP 125.32	ZÜRICH ATIS LSZH_ATIS 125.72	Alt Set: hPa (IN on request) Trans level: by ATC Trans alt: 7000
-----------------------------------	----------------------------------	----------------------------------------	--------------------------------------	------------------------------------	------------------------------------------------------------------------